










Plum Creek Park

To Mooney Park/Brunswick Lake
(.4 mile) ↑

Sleepy Hollow Road

Plum Creek Parkway

	Nature Trail (1.5 miles) <i>Difficulty: Moderate</i>		Greenway (1 mile) <i>Difficulty: Easy</i>
	Nature Trail (.5 mile) <i>Difficulty: Moderate</i>		Park Boundary
	Nature Trail (.5 mile) <i>Difficulty: Moderate</i>		Wetlands
	Primitive Trail (2 miles) <i>Difficulty: Difficult</i>		Park Entrance

	Restroom
	Picnic Area
	Shelter
	Playground
	Trailhead
	Fishing
	Parking



**Medina County
Park District**

(330) 722-9364
(844) 722-9364 toll free
medinacountyparks.com

Plum Creek Park North:
2390 Plum Creek Parkway
Brunswick, Ohio 44212

Plum Creek Park South:
2500 Plum Creek Parkway
Brunswick, Ohio 44212

Walk-in
Access Only