







# Lake Medina



-  **UPPER TRAIL**  
(1.17 miles)
-  **LOWER TRAIL**  
(1.2 miles)
-  **LAKE MEDINA PARK BOUNDARY**
-  **PARK ENTRANCE**

*Future Nature Trails*

In 2003, the Medina County Park District secured a lease agreement with the city of Medina to turn the lake into a county park.

In the early 1960s, the city of Medina was looking for a way to supplement its water supply. A decision to create an upland reservoir was made, and the development of Lake Medina began. Through the creation of a long earthen levy, the valley adjoining the west branch of the Rocky River was flooded with water pumped from the river. Three large capacity pumps, located in the concrete pump house on the northern side of the lake, pumped water into the lake daily that was used for the city water supply. In 2002, due to increasing demands for water usage as the city grew, an alternate water supply from Lake Erie was developed, and the lake was no longer used as a water supply for the city.

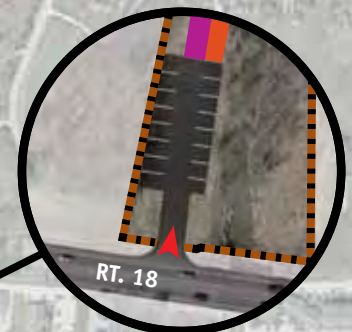
*Fishing is permitted. No license required.*



## Medina County Park District

6364 Deerview Lane  
Medina, Ohio 44256  
(330) 722-9364  
844-722-9364

*Please stay on designated trails and follow the posted rules for fishing. Please respect private-property owners adjacent to the park by not trespassing.*



RT. 18

RT. 18

RT. 3

Granger Road

Foote Rd.

Foote Rd.

RT. 18