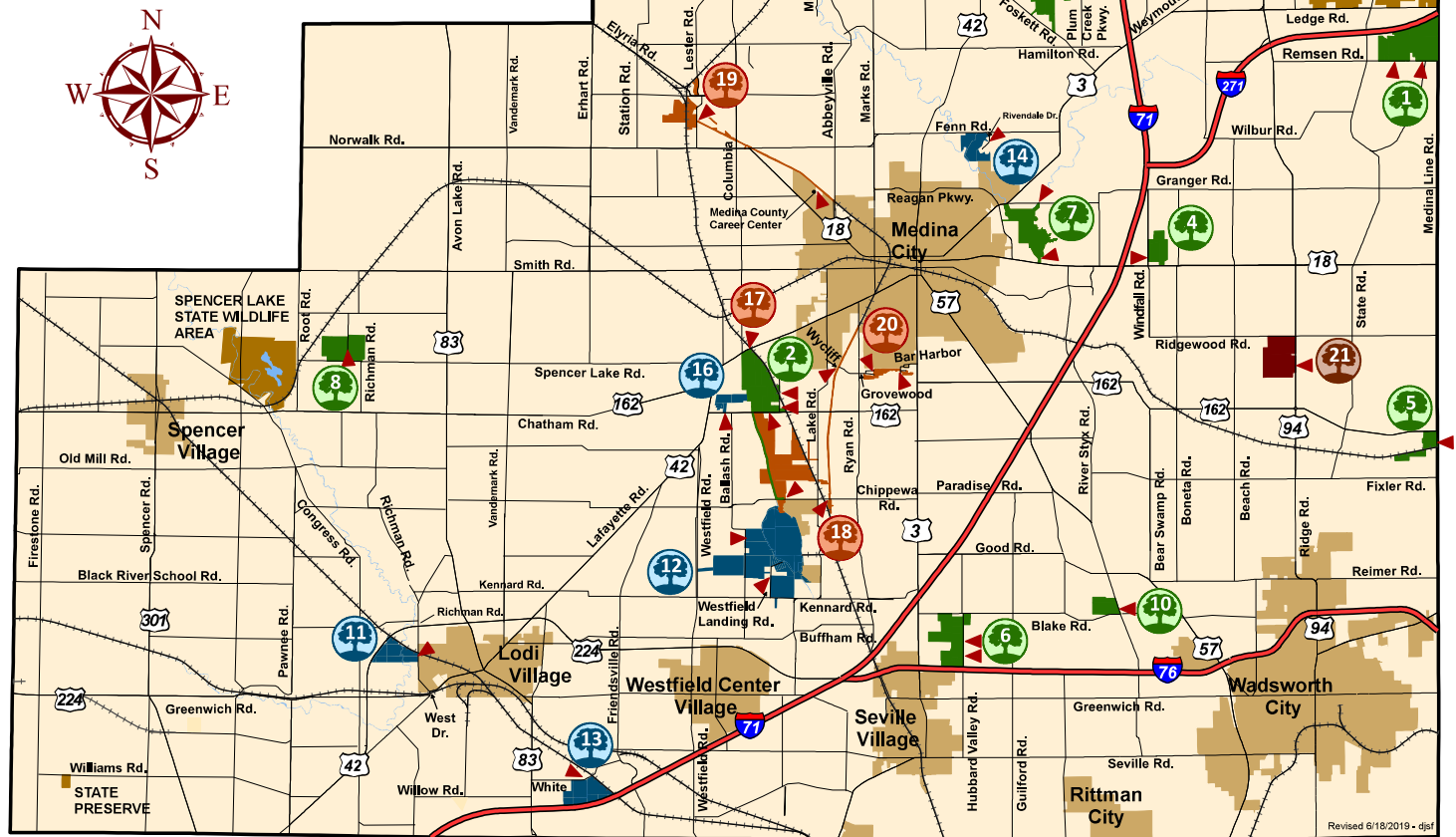


Medina County Park District

Please note: Medina County Park District manages over 7,200 acres. This map represents only sites that are open to the public at this time.



PARKS

- 1 Allardale
- 2 Buckeye Woods
- Park District Headquarters*
- 3 Brunswick Lake
- Susan Hambley Nature Center*
- 4 Carolyn Ludwig Mugrage
- 5 Green Leaf
- 6 Hubbard Valley/*Buffalo Creek*
- 7 Lake Medina
- 8 Letha House
- 9 Plum Creek
- 10 River Styx

NATURE PRESERVES

- 11 Black River
- Hidden Hollow Camp*
- 12 Chippewa Lake
- Krabill Lodge/Boat Ramp*
- 13 Killbuck Lakes
- 14 Medina Marsh
- 15 Princess Ledges
- 16 Schleman

MULTIPURPOSE TRAILS

- 17 Chippewa Inlet Trail
- 18 Chippewa Rail Trail
- 19 Lester Rail Trail
- 20 Montville Trail

WILDLIFE SANCTUARIES

- 21 Alderfer/Oenslager
- Wolf Creek Environmental Center*



**Medina County
Park District**

Park District Headquarters
6364 Deerview Lane
Medina, OH 44256
medinacountyparks.com
parks@medinacountyparks.com

330-722-9364
1-844-722-9364
Office hours: 8 a.m. to 4:30 p.m.
Monday through Friday
(except holidays)



Instagram
@medinacountyparks



Twitter
@medinacoparks



"Like" the Friends of
the Parks on Facebook

Please note:

Sites are listed in alphabetical order. Numbers correspond to the map on the reverse side.

Site Color Key

Green = Park


Blue = Nature preserve

Orange = Multipurpose trail

Red = Wildlife sanctuary (no pets, fishing, or picnicking)


Trail Surface Key

Aggregate = Crushed limestone
Natural = Dirt

Paved = Asphalt 

1 - Allardale

Park: 401 Remsen Rd.
The Lodge at Allardale: 141 Remsen Rd.
Medina, OH 44256 (Granger Township)

- Inner Loop (red) - .5 mile (paved) 
- Green Trail - .5 mile (natural)
- Outer Loop (blue) - 1 mile (natural)
- Wildflower Trail (yellow) - .25 mile (natural)

Body of water: .7-acre pond

11 - Black River/Hidden Hollow Camp


8672 Richman Rd. (by reservation only)
Lodi, OH 44254 (Harrisville Township)

- Outer Loop Trail - 1 mile (natural)
- Inner Loop Trail - .5 mile (natural)

Body of water: 1-acre pond

3 - Brunswick Lake Park/Susan Hambley Nature Center


1473 Parschen Blvd.
Brunswick, OH 44212

- All Purpose Trail - 1 mile (paved) 
- Nature Trail - .5 mile (natural)

Body of water: 13.2-acre lake

2 - Buckeye Woods Park


6335 Wedgewood Rd.
Medina, OH 44256 (Lafayette Township)

- Large Lake Loop - .5 mile (paved) 
- Wetland Loop - .8 mile (aggregate)

Body of water: 3-acre pond

4 - Carolyn Ludwig Mugrage Park


4985 Windfall Rd.
Medina, OH 44256 (Granger Township)

- Yellow Trail - 1 mile (paved) 
- Green Nature Trail - 1.1 mile (aggregate)

Bodies of water: 3-acre pond and dog park pond (dependent on rainfall)

17 - Chippewa Inlet Trail

North Parking Lot – 5803 Lafayette Rd.
South Parking Lot – 6105 Chippewa Rd.
Medina, OH 44256 (Lafayette Township)

- 2.9 miles (from Chippewa Road north to Buckeye Woods Park is paved, the rest is aggregate) 

Fishing license required for those 16+

12 - Chippewa Lake/Krabill Lodge/Boat Ramp

7597 Ballash Rd.
Medina, OH 44256 (Lafayette Township)
325-acre lake (fishing license required for those 16+)
1-acre pond near enclosed shelter
.4-acre pond

18 - Chippewa Rail Trail

5700 Chippewa Rd. north to Wycliff Dr.
Medina, OH 44256

- 2.75 miles (paved) 

5 - Green Leaf Park


1674 S. Medina Line Rd.
Sharon Center (use Wadsworth, OH 44281 for GPS)

- Nature Trail - .25 mile (natural)

Body of water: .85-acre pond

6 - Hubbard Valley Park/Buffalo Creek Retreat

8600 Hubbard Valley Rd.
Seville, OH 44273

- All Persons Trail - .6 mile (paved) 
- Trillium Trail - 1.25 miles (natural)
- Sugar Woods Loop - .5 mile (natural)

Body of water: 21-acre lake

Fishing license required for those 16+

13 - Killbuck Lakes


7996 White Rd.
Burbank, OH 44214 (Westfield Township)

- Lake Loop Trail - 1.25 miles (natural)
- Primitive Loop Trail - .7 miles (natural)

Body of water: 47-acre lake

7 - Lake Medina (two entrances)

3733 Granger Rd. OR Rt. 18 (Yours Truly address
3725 Medina Rd.)
Medina, OH 44256

- Upper Trail - 1.17 miles (natural)
- All-Purpose Trail - 1.2 miles (paved) 

Body of water: 103-acre lake

19 - Lester Rail Trail

3654 Lester Rd.
Medina, OH 44256 (York Township)

- 3.2 miles (aggregate)

8 - Letha House Park

East: 5745 Richman Rd.
West: 5800 Richman Rd.

Spencer, OH 44275 (Chatham Township)

- Wood Thrush Trail - .85 mile (natural)
- Lake Trail - .5 mile (paved)
- Great Horned Owl Bridle Trail - 1.6 mile (natural)
- Pawpaw Grove Trail - .5 mile (natural)
- Connector Trail - .127 mile (natural)

Body of water: 7-acre lake on west side

14 - Medina Marsh

4266 Fenn Rd.
Medina, OH 44256 (Medina Township)

- .5 mile Trail (natural)

Body of water: .85-acre pond


20 - Montville Trail

Groveswood Ln. (no parking lot)
Medina, OH 44256

- .46-mile connector trail (paved) 

9 - Plum Creek Park

North: 2390 Plum Creek Pkwy.
South: 2500 Plum Creek Pkwy.
Brunswick Hills, OH 44212

- Tulip Tree Trail - 1.5 mile (natural)
- Hidden Creek Interpretive Trail - .5 mile (natural)
- Deer Run Trail - .5 mile (natural)
- All Persons Trail - .5 mile (paved) 

Bodies of water: .75-acre pond on north side and .35-acre pond on south side


15 - Princess Ledges Nature Preserve

4361 Spruce Ave.
Brunswick Hills, OH 44212

- Nature Trail - 1 mile (natural)
- Ledges Trail - .54 mile (natural)

10 - River Styx Park

8200 River Styx Rd.
Guilford Township (use Wadsworth, OH 44281 for GPS)

- Outer Loop - .375 mile (natural)
- Red Trail - .75 mile (natural)
- All-Purpose Trail - .375 mile (paved) 

Body of water: 3.7-acre pond


16 - Schleman Nature Preserve

6701 Wedgewood Rd.
Medina, OH 44256 (Lafayette Township)

- Yellow Trail - 1 mile (natural)
- Green Trail - 1.5 miles (natural)

21 - Wolf Creek Environmental Center Alderfer-Oenslager Wildlife Sanctuary

6100 Ridge Rd.
Sharon Township (use Wadsworth, OH 44281 for GPS)

- Pine Forest Loop - .5 mile (natural)
- Hardwood Forest Loop - .5 mile (natural)
- Wetland Loop - .25 mile (paved from the back of Wolf Creek to the boardwalk) 
- Inner Loop Trail - 1 mile (natural)
- Outer Loop Trail - 2 miles (natural)
- Red Bud Trail - .125 (natural)



**Medina County
Park District**